

**Government of Jammu and Kashmir
Directorate of Geology and Mining, Jammu**

The Deputy Commissioner/
Chairman, District Level E-auction Committee
Kathua.

No:- 213/MCC/DGM/E-Auction/21/1129-31 Dated:- 15.2.2023

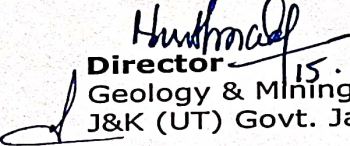
**Subject:- E-auction of Minor Mineral Blocks of District,
Kathua.**

Sir,

In continuation to this office letter No. 213/MCC/DGM/E-Auction/21/1008-1010 dated 8.2.2023 regarding the subject cited above enclosed, kindly find herewith fresh approval along with details of Minor Mineral Blocks of District, Kathua conveyed by the Adm. Department (Mining) vide letter No. No.GM-MNG/01/2023-04 dated 14.1.2023 for favour of information and necessary action please.

Yours faithfully

Encl:- A/A


Director 15.2.23
Geology & Mining
J&K (UT) Govt. Jammu.
15/2/2023

Copy to:-

1. The Joint Director (J) Geology and Mining Department, Jammu for information and necessary action.
2. The District Mineral Officer/Member Secretary, E-Auction Committee District, Kathua for information and necessary action.

Government of Jammu and Kashmir (UT)
Directorate of Geology and Mining, Jammu

Secretary to the Government,
Mining Department,
Civil Secretariat, Jammu.

No: - 1301/MCC/DGM/E-Auction/Doda/22/1167

Dated: 13.02.2023

Subject: - Fixation of Reserve price of Minor Mineral Blocks for grant of Mining Lease.

References: -i) This office letter No. 1301/MCC/DGM/E-auction/Doda/22/7590 dated 30.12.2022.

ii) Your Office Letter No. GM-MNG/1/2023-04 dated 16.01.2023.

Sir,

Kindly refer above noted subject and references wherein, under reference (ii), Administrative approval was accorded for e-auctioning of the 07 Minor Mineral Blocks (02-Kathua, 04-Doda & 01-Kishtwar) under Rule 27 & 54 of SRO-105 of 2016 dated 31.03.2016, subject to observance of all relevant procedures, guidelines and codal formalities governing the subject.

In this context, it is to submit that there is typographical error in respect of mineable reserves and minimum bid wherein, reserves have been indicated in CFTs instead of MTs, the Joint Director (J), Geology & Mining, Jammu, vide letter No. 214/JDJ/E-o-bid/Gen/MMB/22-23/3174 dated 11.02.2023 has submitted the rectified details of minor minerals blocks under reference as per Rule-27, 34 & 54 of SRO-105 of 2016 dated 31.3.2016.

Read the Rectified Status of Mineable Reserves and Minimum Bid/ Reserve Price proposed in (INR) by Committee Members of Mineral Blocks of District Kathua & Doda (For Five Years) & Kishtwar (For Fifteen Years).								
District	Name of Blocks	Block No	Minor Mineral	Area in hectares	Earlier due to typographical error communicated Mineable reserves for 05 years (in MTs)	Rectified Mineable reserves for 05 years (in MTs)	Earlier due to typographical error communicated Min. bid/reserve price proposed by the committee (In Rs.)	Rectified Min. bid/reserve price fixed/proposed by the committee (In Rs.)
Kathua	Ravi River Vill Draman More Khajuria, Tehsil Basoli, District Kathua	Kath-I	Nallah Muck	2.00	3531500	108000	2,35,433/-	2,35,433/-
	Ujh River Downstrea	Kath-III	Nallah Muck	4.50	7945875	243000	5,29,725/-	5,29,725/-

	m Dhar-Udhampur road at Vill Dharmani Gurha Kalyal, District Kathua							
Doda	Chenab River near Village Jangalwar, Tehsil Phagsoo District Doda. (By manual mining)	Doda-I	Sand	0.75	42525	42525	3,25,781/-	3,61,979/-
	Chenab River near Village Kandoh, Tehsil Thathri District Doda (By manual mining)	Doda-II	Sand	0.71	40257	40257	3,08,406/-	3,42,673/-
	Left Bank of River Chenab at located in Tehsil Mohalla District Doda (By manual mining)	Doda-III	Sand	1.0656	60419	60420	4,62,869/-	5,14,299/-
	Right Bank of River Chenab located in Tehsil Mohalla District Doda	Doda-IV	Nallah Muck	2.07	111777	111780	2,56,588/-	2,85,098/-
District	Name of Blocks	Block No	Minor Mineral	Area in hectares	Mineable reserves for 15 years (in MTs). (Period of Mining Lease 15 Years).		Min. bid/reserve price fixed/proposed by the committee (In Rs.)	
Kishtwar	Quarry Block at Kurya	Kisht-I	Crushing Stone (Rock)	5.60 (112 Kanal)	1890000		24,75,050/-	

Government of Jammu and Kashmir
Mining Department
Civil Secretariat, J&K

Director,
Geology and Mining,
J&K.

No. GM-MNG/01/2023-04

Dated: 14-02-2023

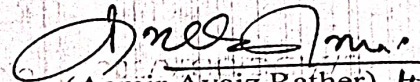
Subject: Fixation of Reserve price of Minor Mineral Blocks for grant of Mining Lease.

Sir,

I am directed to refer your letter No. 1301/MCC/DGM/E-Auction/Doda/22/1107 dated 13.02.2023 regarding the subject cited above and to convey you to proceed in the matter as per Rule 27, 34 & 54 of SRO-105 dated 31.03.2016 in respect of Minor Mineral Blocks of District Kathua, Doda & Kishtwar respectively.

Besides, it is also requested to identify the Officers/Officials responsible for furnishing wrong figures causing considerable delay in the e-auctioning of said blocks and furnish Action Taken Report to the Administrative Department within 03 days.


Yours faithfully,



(Aamir Ayaiz Rather)

Under Secretary to the Government

Yours faithfully,

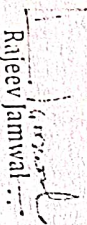



- Proposal for fixation of bid amount for e-auction of Minor Minerals in District Kathua
 Case: DGM Order No. 986/MCC/DGM/GNM/20/3796-99 dt 08.08.2022


Name of blocks	Area in hectare	Minor Mineral	Total Quantity in CFT for 05	Mineral reserve for 05 years		qcz	Production /despatchd per month	Proposed bid/reserve price
				MTs	Cft	INR	cft	INR
Ravi River Vill Draman Miora Khajura, Tehsil Basoli, District Kathua	2.00	Nallah Muck	3531500.00	108000	2118900.00	5	47,087	2,35,433
Ujh River Downstream Dhar-Udhampur road at Vill Dharani Gurha Kalyal, District Kathua	4.80	Nallah Muck	8475600.00	259200	5085360.00	5	1,13,008	5,65,046
Ujh River Downstream Dhar-Udhampur road at Vill Dharani Gurha Kalyal, District Kathua	4.50	Nallah Muck	7945875.00	243000	4767525.00	5	1,05,945	5,29,725


Notes:


- Minor Mineral Blocks are unexploited and no mining activity is reported.
- Bid amount is fixed as per rule 8 of the Mineral (Auction) Rules 2015 i.e monthly dispatched x sale price notified by Deputy Commissioner, Kathua
- For each density of nallah muck and sand are taken as 1.8 and 1.89 respectively & $1m^3 = 35.315 \text{ cft}$ & mining of minor mineral upto 1m as per Sand Mining Guidelines of MOEF
- The production and despatch per month is taken for 09 months (excluding monsoon) in a year and the Mineable reserves are taken 60% of total reserve.

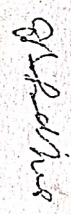

 Rajeev Jannwal
 (Sr. Overman)


 Varinder Dev
 (GG-III)


 S.K. Sharma
 (AME)


 H.L. Langah
 (It.Director)


 S. Rana (KAS)
 (DMO, Kathua)


 Dr. Devinder Singh
 (GG-I)

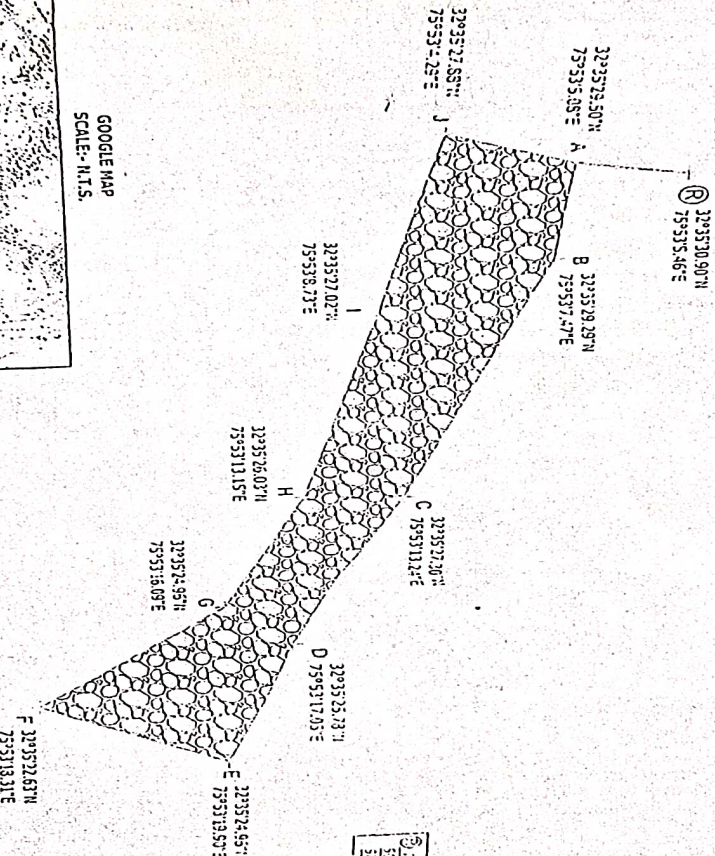
Revised site

Sheet No. 5

**SITE PLAN SHOWING MINOR MINERAL BLOCK IN RAVI RIVER AT
VILLAGE DRAMAN MORA KHAJURA, TEHSIL BASOHLI, DISTRICT KATHUA.**

AREA = 2.00 Hectare

SCALE = 1:2000



GOOGLE MAP
SCALE: N.T.S.

① 1:2000 Scale
SHEET NO. 5 OF 5
SHEET NO. 5 OF 5

INDEX:-

SHEET NO.	DISTANCE	REMARKS
1	14.10 M	102.35
A	61.35 M	95.47
B	162.35 M	111.93
C	109.55 M	115.35
D	178.80 M	109.00
E	102.55 M	210.27
F	192.50 M	32.05
G	102.55 M	201.35
H	118.95 M	245.07
I	118.50 M	282.20
J	154.65 M	22.67

LEGEND	SYMBOL
1. ROAD	—
2. BOUNDARY	---
3. MINERAL BLOCK	Stippled Area

**GEOLOGY & MINING
DEPARTMENT
J & UJ, JAWAHAR**

Signature
J & UJ, JAWAHAR
J & UJ, JAWAHAR

**SITE PLAN SHOWING MINOR MINERAL BLOCK IN UJH RIVER DOWNSTREAM DHAR-UDHAMPUR,
ROAD BRIDGE AT VILLAGE DHARAMNI GURHA KALYAL, DISTRICT KATHUA.**

AREA = 4.50 Hectare

SCALE: 1:3000



32°37'33.27"N
75°29'40.62"E

B

32°37'32.24"N
75°29'45.87"E

A

32°37'22.18"N
75°29'39.83"E

C

32°37'21.65"N
75°29'44.61"E

D

32°38'14.00"N
75°30'7.05"E

① IS BEARING POINT TAKEN AT
SOUTH-WEST CORNER OF BRIDGE
ON LEFT BANK OF UJH RIVER

INDEX:-

STATION	FROM	TO	DISTANCE	BEARING
①	A		1326 M	203°
A	B		137 M	275°
B	C		341 M	183°
C	D		125 M	97°
D	A		345 M	05°

LEGEND:-

SURF. PARTICULARS	SYMBOLS
1. PLAIN	□
2. SAND / BOULDER ETC.	□
3. UPPER FLOW	→

**GEOLOGY & MINING
DEPARTMENT
J & K (UT) JAMMU.**

12.11.2021